

Monday, April 21, 2025
Time of Issue: 0745 hours IST
(MORNING)

All India Impact Based Weather Warning Bulletin

Weather Warnings for next 7 days is given below:

(Graphics for warnings & rainfall distribution (Table 1) are given below the text:

21st April (Day 1):

- ❖ **Thunderstorm accompanied with lightning, gusty winds (speed reaching 40 - 50 kmph gusting to 60 kmph)** very likely at isolated places over Jammu-Kashmir-Ladakh-Gilgit-Baltistan-Muzaffarabad; **Thunderstorm accompanied with lightning, gusty winds (speed reaching 30 - 40 kmph gusting to 50 kmph)** at isolated places Chhattisgarh, Odisha, Sub-Himalayan West Bengal & Sikkim, Assam & Meghalaya, Nagaland, Manipur, Mizoram & Tripura, Coastal Andhra Pradesh & Yanam, Rayalaseema, Interior Karnataka; **with lightning** at isolated places over Arunachal Pradesh, Kerala & Mahe, Coastal Karnataka.
- ❖ **Heat wave conditions** very likely at isolated places over Vidarbha.
- ❖ **Hot and Humid** very likely at isolated places over Tamil Nadu, Puducherry & Karaikal.
- ❖ **Squally wind with speed 45-50 kmph gusting to 55 kmph** likely to prevail along and off Odisha & adjoining West Bengal coasts, and adjoining northwest Bay of Bengal. Fishermen are advised not to venture into these areas.

22nd April (Day 2):

- ❖ **Heavy to very heavy rainfall** likely at isolated places over Assam & Meghalaya and **heavy rainfall** at isolated places over Arunachal Pradesh
- ❖ **Thunderstorm accompanied with lightning, gusty winds (speed reaching 40 - 50 kmph gusting to 60 kmph)** likely at isolated places over Assam & Meghalaya; **Thunderstorm accompanied with lightning, gusty winds (speed reaching 30 - 40 kmph gusting to 50 kmph)** isolated places over Odisha, Nagaland, Manipur, Mizoram & Tripura, Coastal Andhra Pradesh & Yanam, Rayalaseema, Interior Karnataka; **with lightning** at isolated places over Chhattisgarh, Arunachal Pradesh, Kerala & Mahe.
- ❖ **Heat wave conditions** likely at isolated places over Uttar Pradesh, Madhya Pradesh, Vidarbha.
- ❖ **Hot and Humid** likely at isolated places over Gujarat state and Tamil Nadu, Puducherry & Karaikal.
- ❖ **Squally wind with speed 45-50 kmph gusting to 55 kmph** likely to prevail along and off Odisha & adjoining West Bengal coasts, and adjoining northwest Bay of Bengal. Fishermen are advised not to venture into these areas.

23rd April (Day 3)

- ❖ **Thunderstorm accompanied with lightning, gusty winds (speed reaching 40 - 50 kmph gusting to 60 kmph)** likely at isolated places over Assam & Meghalaya; **Thunderstorm accompanied with lightning, gusty winds (speed reaching 30 - 40 kmph gusting to 50 kmph)** isolated places over Nagaland, Manipur, Mizoram & Tripura, Coastal Andhra Pradesh & Yanam, Rayalaseema, Interior Karnataka; **with lightning** at isolated places over Chhattisgarh, Arunachal Pradesh, Kerala & Mahe.
- ❖ **Heavy rainfall** likely at isolated places over Assam & Meghalaya and Arunachal Pradesh.
- ❖ **Heat wave conditions** likely at isolated places over Haryana-Chandigarh-Delhi, Uttar Pradesh, Rajasthan, Madhya Pradesh, Vidarbha.
- ❖ **Hot and Humid** likely at isolated places over Gujarat state.
- ❖ **Squally wind with speed 45-50 kmph gusting to 55 kmph** likely to prevail along and off Odisha & adjoining West Bengal coasts, and adjoining northwest Bay of Bengal. Fishermen are advised not to venture into these areas.

24th April (Day 4)

- ❖ **Heavy rainfall** likely at isolated places over Assam & Meghalaya and Arunachal Pradesh.
- ❖ **Thunderstorm accompanied with lightning, gusty winds (speed reaching 40 - 50 kmph gusting to 60 kmph)** likely at isolated places over Assam & Meghalaya; **Thunderstorm accompanied with lightning, gusty winds (speed reaching 30 - 40 kmph gusting to 50 kmph)** isolated places over Nagaland, Manipur, Mizoram & Tripura, Coastal Andhra Pradesh & Yanam, Rayalaseema, Interior Karnataka; **with lightning** at isolated places over Chhattisgarh, Arunachal Pradesh, Kerala & Mahe.
- ❖ **Heavy rainfall** likely at isolated places over Assam & Meghalaya and Arunachal Pradesh.
- ❖ **Heat wave conditions** likely at isolated places over Haryana-Chandigarh-Delhi, Uttar Pradesh, Rajasthan, Madhya Pradesh.
- ❖ **Hot and Humid** likely at isolated places over Gujarat state.
- ❖ **Squally wind with speed 45-50 kmph gusting to 55 kmph** likely to prevail along and off Odisha & adjoining West Bengal coasts, and adjoining northwest Bay of Bengal. Fishermen are advised not to venture into these areas.

25th April (Day 5)

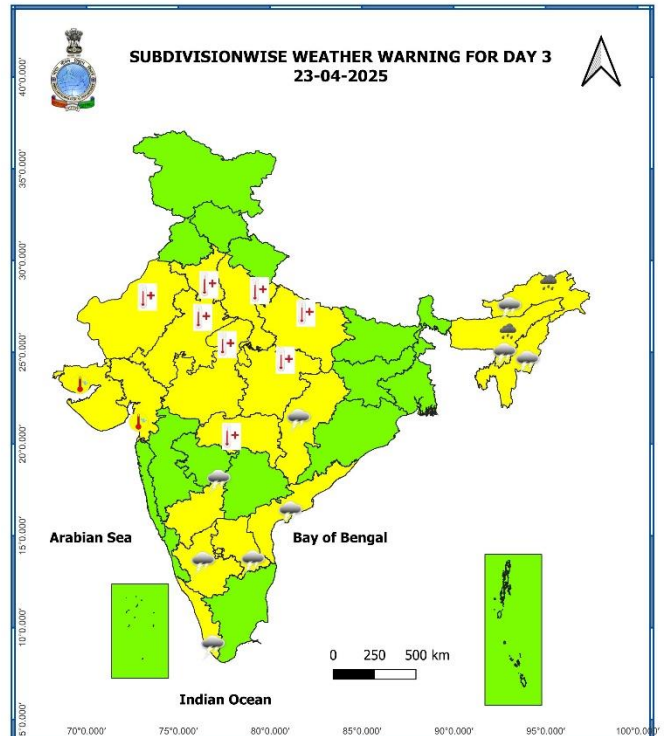
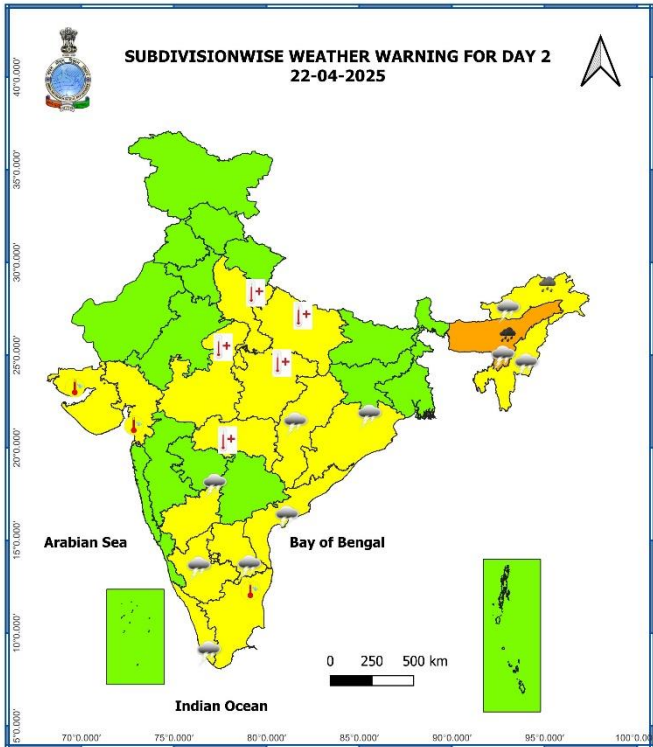
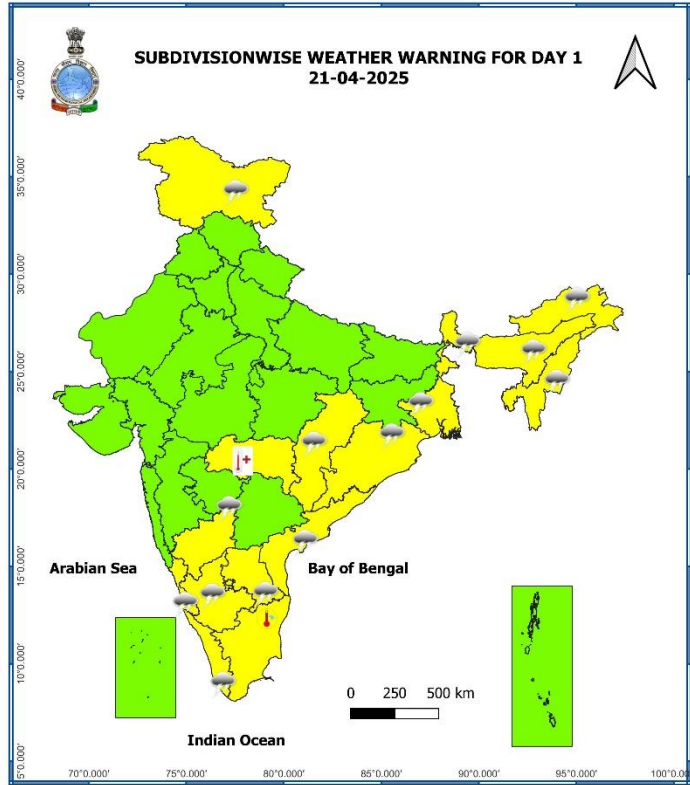
- ❖ **No Weather Warning.**

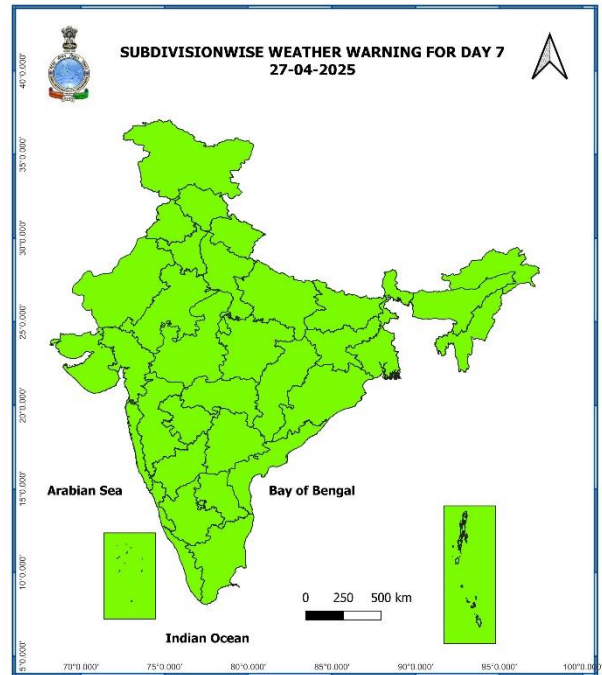
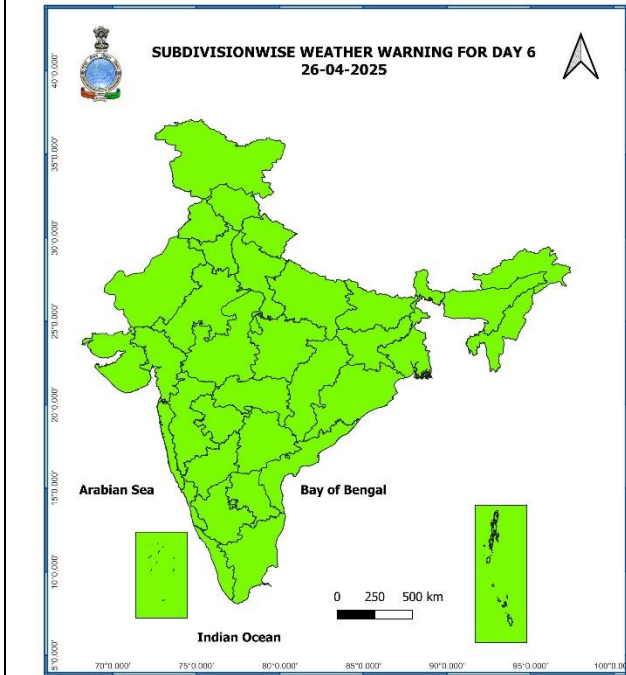
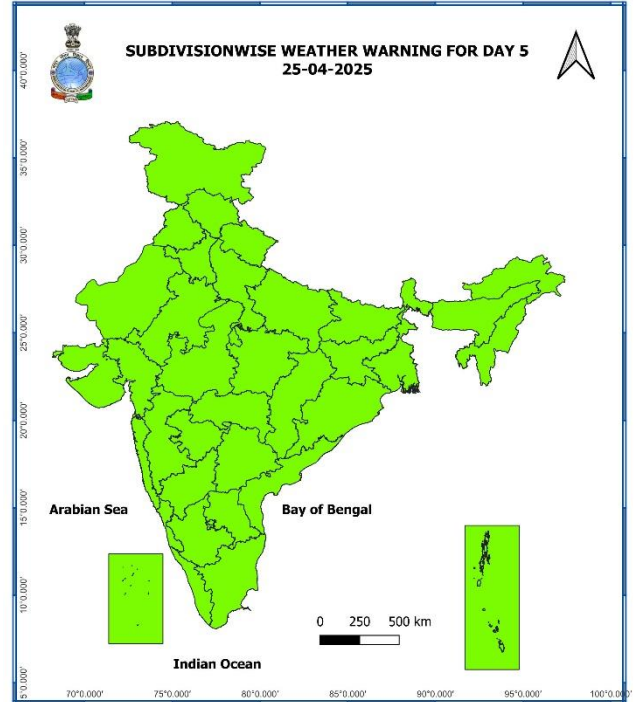
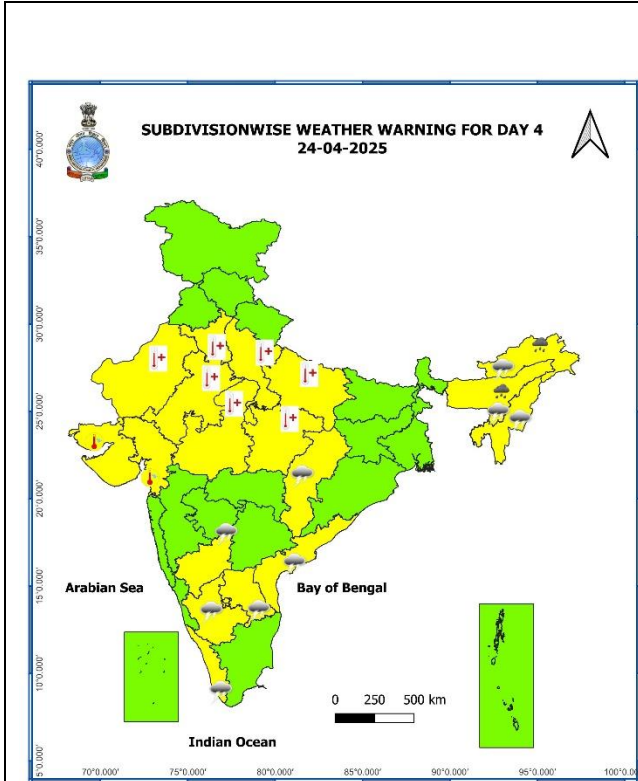
26th April (Day 6)

- ❖ **No Weather Warning.**

27th April (Day 7)

- ❖ **No Weather Warning.**





- Action may be taken based on **ORANGE AND RED** COLOUR warnings.
- Vulnerable regions likely urban and hilly areas action may be initiated for heavy rainfall warning.
- As the lead period increases forecast accuracy decreases.

Table-1

7 Days Rainfall Forecast

S. No.	Subdivision	21-Apr	22-Apr	23-Apr	24-Apr	25-Apr	26-Apr	27-Apr
		Day 1	Day 2	Day 3	Day 4	Day 5	Day 6	Day 7
1	ANDAMAN & NICOBAR ISLANDS	SCT	SCT	SCT	SCT	SCT	SCT	SCT
2	ARUNACHAL PRADESH	SCT	FWS	FWS	WS	WS	WS	WS
3	ASSAM & MEGHALAYA	FWS	WS	WS	WS	WS	WS	WS
4	NAGALAND, MANIPUR, MIZORAM & TRIPURA	SCT	SCT	FWS	SCT	SCT	SCT	SCT
5	SUB-HIMALAYAN WEST BENGAL & SIKKIM	SCT	FWS	SCT	ISOL	ISOL	SCT	SCT
6	GANGETIC WEST BENGAL	ISOL	DRY	DRY	DRY	DRY	DRY	DRY
7	ODISHA	ISOL	ISOL	DRY	ISOL	ISOL	ISOL	ISOL
8	JHARKHAND	DRY	DRY	DRY	DRY	DRY	ISOL	ISOL
9	BIHAR	DRY	DRY	DRY	DRY	DRY	ISOL	ISOL
10	EAST UTTAR PRADESH	DRY	DRY	DRY	DRY	DRY	DRY	DRY
11	WEST UTTAR PRADESH	DRY	DRY	DRY	DRY	DRY	DRY	DRY
12	UTTARAKHAND	ISOL	ISOL	DRY	DRY	DRY	DRY	DRY
13	HARYANA CHANDIGARH & DELHI	DRY	DRY	DRY	DRY	DRY	DRY	DRY
14	PUNJAB	DRY	DRY	DRY	DRY	DRY	DRY	DRY
15	HIMACHAL PRADESH	ISOL	DRY	DRY	DRY	DRY	DRY	DRY
16	JAMMU & KASHMIR AND LADAKH	SCT	DRY	DRY	DRY	DRY	ISOL	ISOL
17	WEST RAJASTHAN	DRY	DRY	DRY	DRY	DRY	DRY	DRY
18	EAST RAJASTHAN	DRY	DRY	DRY	DRY	DRY	DRY	DRY
19	WEST MADHYA PRADESH	DRY	DRY	DRY	DRY	DRY	DRY	DRY
20	EAST MADHYA PRADESH	DRY	DRY	DRY	DRY	DRY	DRY	DRY
21	GUJARAT REGION	DRY	DRY	DRY	DRY	DRY	DRY	DRY
22	SAURASHTRA & KUTCH	DRY	DRY	DRY	DRY	DRY	DRY	DRY
23	KONKAN & GOA	ISOL	DRY	DRY	DRY	DRY	DRY	DRY
24	MADHYA MAHARASHTRA	ISOL	DRY	DRY	DRY	DRY	DRY	DRY
25	MARATHAWADA	DRY	ISOL	DRY	DRY	DRY	DRY	DRY
26	VIDARBHA	DRY	DRY	DRY	DRY	DRY	DRY	DRY
27	CHHATTISGARH	ISOL	ISOL	ISOL	ISOL	ISOL	ISOL	ISOL
28	COASTAL ANDHRA PRADESH & YANAM	ISOL	ISOL	ISOL	ISOL	ISOL	ISOL	ISOL
29	TELANGANA	ISOL	DRY	DRY	DRY	DRY	DRY	DRY
30	RAYALASEEMA	ISOL	ISOL	ISOL	ISOL	ISOL	ISOL	ISOL
31	TAMILNADU PUDUCHERRY & KARAIKAL	ISOL	ISOL	ISOL	ISOL	ISOL	ISOL	ISOL
32	COASTAL KARNATAKA	ISOL	ISOL	ISOL	ISOL	ISOL	ISOL	ISOL
33	NORTH INTERIOR KARNATAKA	ISOL	ISOL	ISOL	ISOL	ISOL	ISOL	ISOL
34	SOUTH INTERIOR KARNATAKA	ISOL	ISOL	ISOL	SCT	SCT	SCT	SCT
35	KERALA & MAHE	SCT	SCT	SCT	SCT	SCT	SCT	SCT
36	LAKSHADWEEP	DRY	SCT	SCT	SCT	SCT	SCT	SCT

• As the lead period increases forecast accuracy decreases.

Impact expected and action suggested due to Heat wave conditions over south Uttar Pradesh, Madhya Pradesh during 22nd -24th; Rajasthan, Haryana on 23rd & 24th; Vidarbha during 21st -23rd April.

Yellow alert Areas

- Moderate temperature & heat is tolerable for general public but moderate health concern likely for vulnerable people e.g. infants, elderly, people with chronic diseases.
- Avoid heat exposure.
- Wear lightweight, light colour, loose, cotton clothes.
- Cover your head, use a cloth, hat or umbrella.

Agromet advisories for likely impact of Hailstorm / Heavy Rainfall / Gusty Winds / Heat wave

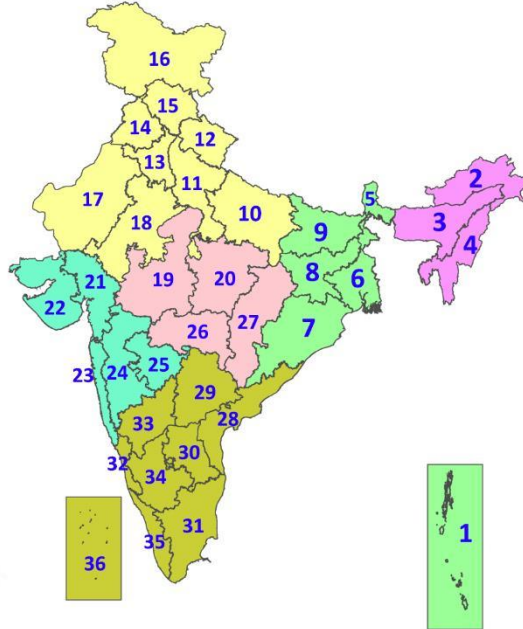
- In **Kerala, Coastal Andhra Pradesh, Arunachal Pradesh** and **Assam and Meghalaya**, make provision to drain out excess water from standing crop and vegetable fields.
- In **Jammu & Kashmir**, use hail net and hail caps to prevent mechanical damage in vegetables and orchards due to possibility of hailstorms. Drain out excess water from standing crops and vegetable fields.
- In **Vidarbha, Rajasthan, Madhya Pradesh, Uttar Pradesh** and **Haryana**, apply light and frequent irrigation to standing crops, vegetables and orchards in the evening to protect them from adverse effects of heat waves and high temperatures.
- Shift the harvested produce in safer places or cover the produce with tarpaulin sheets in the fields. Tie the harvested crops properly and cover them to minimise the risk of displacement due to strong surface winds.
- Provide mechanical support to horticultural crops and staking to vegetables to avoid lodging.

Livestock / Poultry / Fishery

- Keep the animals inside the shed during heavy rainfall / hailstorm and provide them balanced feed.
- Store feed and fodder in a safe place to prevent spoilage.
- To reduce the effect of heat wave/high temperature, cover the roof of poultry sheds with grass. Also, provide clean, hygienic and plenty of drinking water to animals.
- Construct an outlet with proper netting around the ponds to drain out excess water, thereby preventing fish from escaping in case of overflow.

LEGENDS

1. अंडमान और निकोबार द्वीपसमूह
2. अरुणाचल प्रदेश
3. असम और मेघालय
4. नागालैंड, मणिपुर, मिजोरम और त्रिपुरा
5. उप-हिमालयी पश्चिम बंगाल और सिक्किम
6. गंगीय पश्चिम बंगाल
7. ओडिशा
8. झारखंड
9. बिहार
10. पूर्वी उत्तर प्रदेश
11. पश्चिम उत्तर प्रदेश
12. उत्तराखंड
13. हरियाणा, चंडीगढ़ और दिल्ली
14. पंजाब
15. हिमाचल प्रदेश
16. जम्मू और कश्मीर और लद्दाख
17. पश्चिम राजस्थान
18. पूर्वी राजस्थान
19. पश्चिम मध्य प्रदेश
20. पूर्वी मध्य प्रदेश
21. गुजरात
22. सौराष्ट्र
23. कोंकण और गोवा
24. मध्य महाराष्ट्र
25. मराठवाड़ा
26. विदर्भ
27. छत्तीसगढ़
28. तटीय आंध्र प्रदेश और यनम
29. तेलंगाना
30. रायलसीमा
31. तमिलनाडु, पुडुचेरी और कराईकल
32. तटीय कर्नाटक
33. आंतरिक उत्तरी कर्नाटक
34. आंतरिक दक्षिणी कर्नाटक
35. केरल और माहे
36. लक्षद्वीप



1. Andaman & Nicobar Islands
2. Arunachal Pradesh
3. Assam & Meghalaya
4. Nagaland, Manipur, Mizoram & Tripura
5. Sub-Himalayan West Bengal & Sikkim
6. Gangetic West Bengal
7. Odisha
8. Jharkhand
9. Bihar
10. East Uttar Pradesh
11. West Uttar Pradesh
12. Uttarakhand
13. Haryana, Chandigarh & Delhi
14. Punjab
15. Himachal Pradesh
16. Jammu & Kashmir and Ladakh
17. West Rajasthan
18. East Rajasthan
19. West Madhya Pradesh
20. East Madhya Pradesh
21. Gujarat
22. Saurashtra
23. Konkan & Goa
24. Madhya Maharashtra
25. Marathwada
26. Vidarbha
27. Chhattisgarh
28. Coastal Andhra Pradesh & Yanam
29. Telangana
30. Rayalaseema
31. Tamilnadu, Puducherry & Karaikal
32. Coastal Karnataka
33. North Interior Karnataka
34. South Interior Karnataka
35. Kerala & Mahe
36. Lakshadweep

SPATIAL DISTRIBUTION (% of Stations reporting)

% Stations	Category	% Stations	Category
76-100	Widespread (WS/Most Places)	26-50	Scattered (SCT/A Few Places)
51-75	Fairly Widespread (FWS/Many Places)	1-25	Isolated (ISOL)

- | | | |
|----------------------|----------------------|--------------|
| Fog | Heavy Snow | Cold Wave |
| Heavy Rain | Dust Storm | Cold Day |
| Very Heavy Rain | Heat Wave | Ground Frost |
| Extremely Heavy Rain | Warm Night | |
| Thunder & Lightning | Hot Day | |
| Hailstorm | Hot & Humid | |
| Dust Raising Winds | Strong Surface Winds | |

COLOUR CODED WARNING

- No Warning (No Action)
- Watch (Be Aware)
- Alert (Be Prepared To Take Action)
- Warning (Take Action)

Probabilistic Forecast

Terms	Probability of Occurrence (%)
Unlikely	< 25
Likely	25 - 50
Very Likely	50 - 75
Most Likely	> 75

DEFINITION/CRITERIA

Rain/ Snow *	Heavy: 64.5 to 115.5 mm/cm * Very Heavy: 115.6 to 204.4 mm/cm* Extremely Heavy: > 204.4 mm/cm *
Heat Wave	When maximum temperature of a station reaches $\geq 40^{\circ}\text{C}$ for plains and $\geq 30^{\circ}\text{C}$ for hilly regions (a) Based on Departure from normal Heat Wave: Maximum Temperature Departure from normal 4.5°C to 6.4°C . Severe Heat Wave: Maximum Temperature Departure from normal $\geq 6.5^{\circ}\text{C}$ (b). Based on Actual maximum temperature Heat Wave: When actual maximum temperature $\geq 45^{\circ}\text{C}$. Severe Heat Wave: When actual maximum temperature $\geq 47^{\circ}\text{C}$ (c). Criteria for heat wave for coastal stations When maximum temperature departure is $>4.5^{\circ}\text{C}$ from normal. Heat Wave may be described provided maximum temperature $\geq 37^{\circ}\text{C}$
Warm Night	When maximum temperature remains 40°C Warm Night: When minimum temperature departure 4.5°C to 6.4°C . Severe Warm Night: When minimum temperature departure $>6.4^{\circ}\text{C}$.
Cold Wave	When minimum temperature of a station $\leq 10^{\circ}\text{C}$ for plains and $\leq 0^{\circ}\text{C}$ for hilly regions. (a). Based on departure Cold Wave: Minimum Temperature Departure from normal -4.5°C to -6.4°C . Severe Cold Wave: Minimum Temperature Departure from normal $\leq -6.5^{\circ}\text{C}$ (b) Based on actual Minimum Temperature (for Plains only) Cold Wave : When Minimum Temperature is $\leq 4.0^{\circ}\text{C}$ Severe Cold Wave: When Minimum Temperature is $\leq 2.0^{\circ}\text{C}$ (c) For Coastal Stations When Minimum Temperature departure is $\leq -4.5^{\circ}\text{C}$ & actual Minimum Temperature is $\leq 15^{\circ}\text{C}$
Cold Day	When minimum temperature of a station $\leq 10^{\circ}\text{C}$ for plains and $\leq 0^{\circ}\text{C}$ for hilly regions Based on departure Cold Day: Maximum Temperature Departure from normal -4.5°C to -6.4°C . Severe Cold Day: Maximum Temperature Departure from normal $\leq -6.5^{\circ}\text{C}$
Fog	Phenomenon of small droplets suspended in air and the horizontal visibility $< 1\text{km}$ Moderate Fog: When the visibility between 500-200 metres Dense Fog: when the visibility between 50- 200 metres Very Dense Fog: when the visibility < 50 metres
Thunderstorm	Sudden electrical discharges manifested by a flash of light (Lightning) and a sharp rumbling sound (thunder)
Dust/Sand Storm	An ensemble of particles of dust or sand energetically lifted to great heights by a strong and turbulent wind.
Frost	Ice deposits on ground Air temperature $\leq 4^{\circ}\text{C}$ (over Plains)
Squall	A strong wind that rises suddenly, lasts for atleast 1 minute. Moderate: Wind speed 52-61 kmph Severe: Wind speed 62-87 kmph Very Severe: Wind speed >87 kmph
Sea State	Effect of various waves in the sea over specific area Rough to very rough: Wind speed 41-62 kmph (22-33 knots) & Wave height 2.5-6 metre High to very high: Wind speed 63-117 kmph (34-63 knots) & Wave height 6-14 metre Phenomenal: Wind speed >117 kmph (>63 knots) & Wave height >14 metre
Cyclone	Cyclonic Storm: Wind speed 62-87 kmph (34-47 knots) Severe Cyclonic Storm: Wind speed 88-117 kmph (48-63 knots) Very Severe Cyclonic Storm: Wind speed 118-165 kmph (64 - 89 knots) Extremely Severe Cyclonic Storm: Wind speed 166-220 kmph (90 -119 knots) Super Cyclone Storm: Wind speed >220 kmph (>119 knots)

* Red colour warning does not mean "Red Alert", Red colour warning means "Take Action".
 Forecast and Warning for any day is valid from 0830 hours IST of day till 0830 hours IST of next day.
 For more details, kindly visit <https://mausam.imd.gov.in> or contact: 011-2434-4599
 (Service to the Nation since 1875)

Hot and Humid: When maximum temperatures remains 3°C above normal along with the above normal relative humidity.